

MALDIVES LAND AND SURVEY AUTHORITY

MINISTRY OF HOUSING AND INFRASTRUCTURE

Office (PABX): +(960) 3004300, Fax: +(960) 3004254

Ameenee Magu, Maafannu, Male', 20392, Maldives.

Email: survey@housing.gov.mv

Web: www. surveyofmaldives.gov.mv



CONTROL POINT DETAILS		Station Number	PSM 5647
Coordinate Information			
Geodetic		Grid	
WGS 84		UTM Zone 43	
Lat: 5° 08' 03.06" N		E: 267984.1570m	
Long: 72° 54' 25.38" E		N: 567876.1520m	
Ellp Height:-95.062		Ortho Height: +0.975	
Island Name: B.Vakkaru		Date: 12/02/2017	

Monument description & method of survey:

- Concrete casted in 0.3048m dia wooden box, length measuring 0.914 m below ground, 1m s/s rod driven into the concrete as the center mark. Monument labeled with s/s plate stating point ID.
- Below 0.500 m
- GNSS static survey post processing.
- Vertical height relative to PSM 5648.


General site condition & access:

- Located towards north west of the island.
- Easy access.

Owner:EFZY Holdings Pvt Ltd



DOWN TOWARD PSM




Height 1.5m
Distance 2m

NORTH VIEW



Height 1.5m
Distance 2m

EAST VIEW




Height 2m

FROM PSM UPTOWARD SKY



Height 1.5m
Distance 2m

SOUTH VIEW



Height 1.5m
Distance 2m

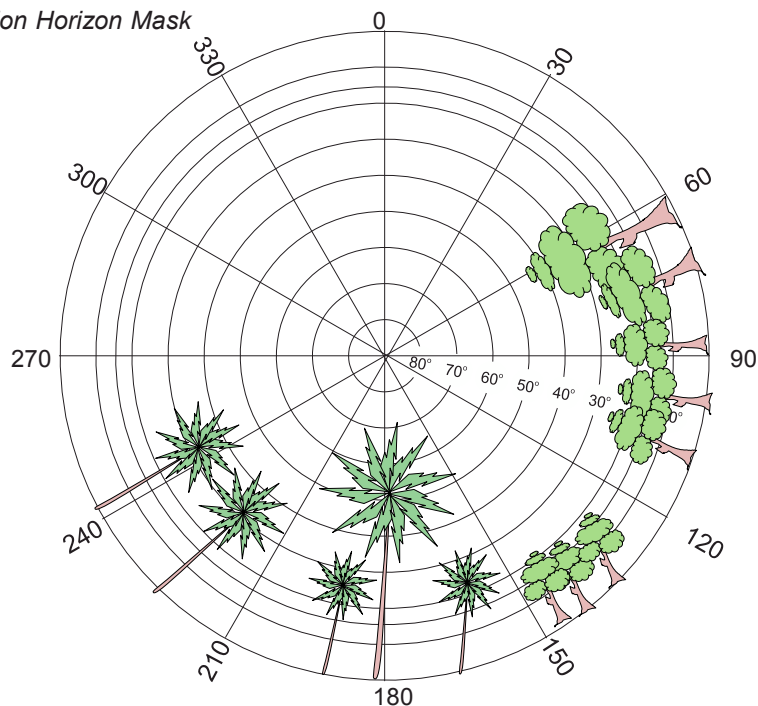
WEST VIEW

SITE INFORMATION

Station Number

P S M 5 6 4 7

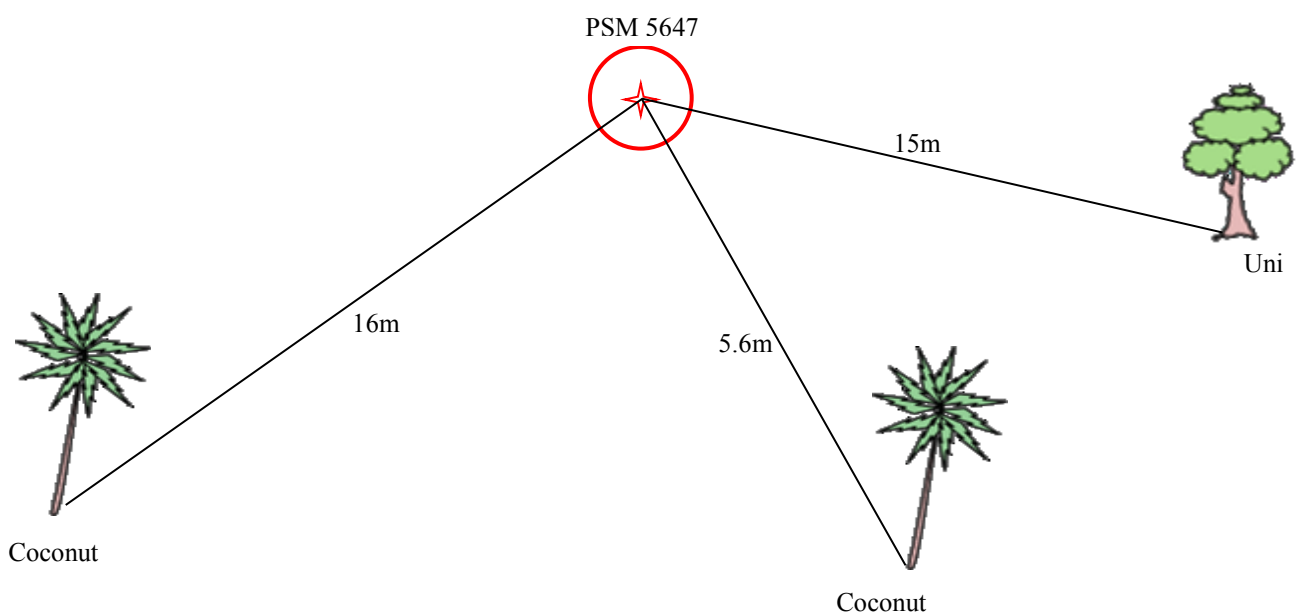
Station Horizon Mask



Height above Marker that horizon was mapped from 1.5 m

Magnetic Declination -----
Declination applied to this figure?
☐ Yes ☒ No

Locality



Sketched by: Abdulla shaif

Scale: Not to scale

Date: 12/02/2017

Maldives Land and Survey Authority, MINISTRY OF HOUSING AND INFRASTRUCTURE, Ameenee Magu, Maafannu, Male', 20392, Maldives,
Office (PABX): +(960) 3004300, Fax: +(960) 3004254, Email: survey@housing.gov.mv, Web: www.surveyofmaldives.gov.mv

MALDIVES LAND AND SURVEY AUTHORITY

MINISTRY OF HOUSING AND INFRASTRUCTURE

Office (PABX): +(960) 3004300, Fax: +(960) 3004254

Ameenee Magu, Maafannu, Male', 20392, Maldives.

Email: survey@housing.gov.mv

Web: www.surveyofmaldives.gov.mv



CONTROL POINT DETAILS		Station Number	PSM 5648
Coordinate Information			
Geodetic		Grid	
WGS 84		UTM Zone 43	
Lat: 5° 08' 01.46" N		E: 268005.4400m	
Long: 72° 54' 26.08" E		N: 567827.0120m	
Ellp Height: -94.782		Ortho Height: +1.255	
Island Name: B.Vakkaru		Date: 12/02/2017	



Monument description & method of survey:

- Concrete casted in 0.3048m dia wooden box, length measuring 0.914m | below ground, 1m s/s rod driven into the concrete as the center mark. Monument labeled with s/s plate stating point ID.
- Below 0.500m
- GNSS static survey post processing.
- Vertical height reduced using tide prediction data.

General site condition & access:

- Located towards southwest of the island.
- Easy access.

Owner: Orient EFZY Holdings Pvt Ltd



SITE INFORMATION

Station Number

P

S

M

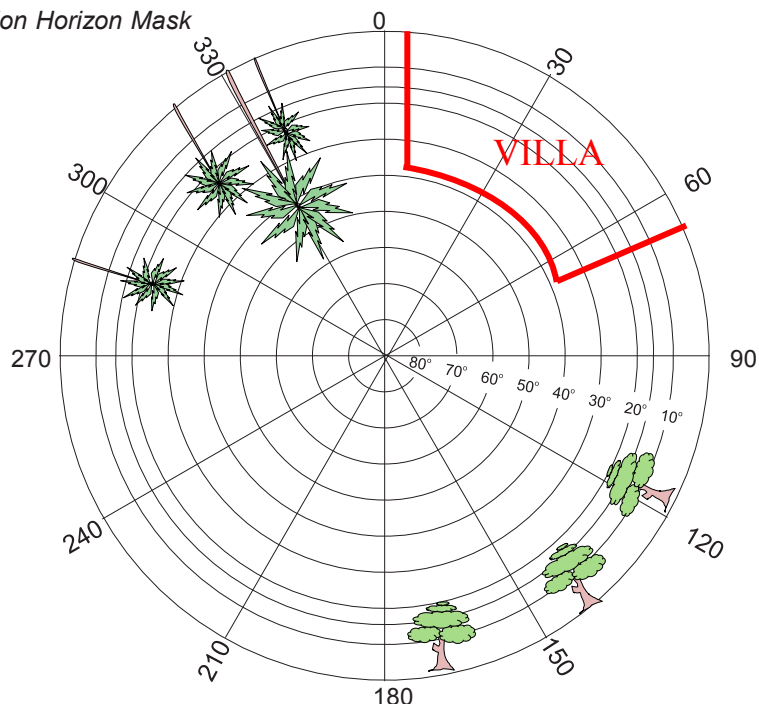
5

6

4

8


Station Horizon Mask



Height above Marker that horizon was mapped from 1.5 m

Magnetic Declination -----
Declination applied to this figure?
☐ Yes ☒ No

Locality



10.6M

6M

13m

VILLA

PSM 5648



Coconut

Sketched by: Abdulla shaif

Scale: Not to scale

Date: 12/02/2017

Maldives Land and Survey Authority, MINISTRY OF HOUSING AND INFRASTRUCTURE, Ameenee Magu, Maafannu, Male', 20392, Maldives,
Office (PABX): +(960) 3004300, Fax: +(960) 3004254, Email: survey@housing.gov.mv, Web: www.surveyofmaldives.gov.mv

MALDIVES LAND AND SURVEY AUTHORITY

MINISTRY OF HOUSING AND INFRASTRUCTURE

Office (PABX): +(960) 3004300, Fax: +(960) 3004254

Ameenee Magu, Maafannu, Male', 20392, Maldives.

Email: survey@housing.gov.mv

Web: www. surveyofmaldives.gov.mv



CONTROL POINT DETAILS	Station Number
	PSM 5649
Coordinate Information	
Geodetic	Grid
WGS 84	UTM Zone 43
Lat: 5° 08' 04.21" N	E: 268480.9130m
Long: 72° 54' 41.50" E	N: 567909.7150
Ellp Height:- -94.164	Ortho Height: +1.681
Island Name: B.Vakkaru	Date: 12/02/2017

Monument description & method of survey:

- Concrete casted in 0.3048m dia wooden box, length measuring 0.914m below ground, 1m s/s rod driven into the concrete as the center mark. Monument labeled with s/s plate stating point ID.
- Below 0.500 m
- GNSS static survey post processing.
- Vertical height related to the PSM 5648.

General site condition & access:

- Located towards north east of the island.
- Easy access.

Owner: Orient EFZY Holdings Pvt Ltd



SITE INFORMATION

Station Number

P

S

M

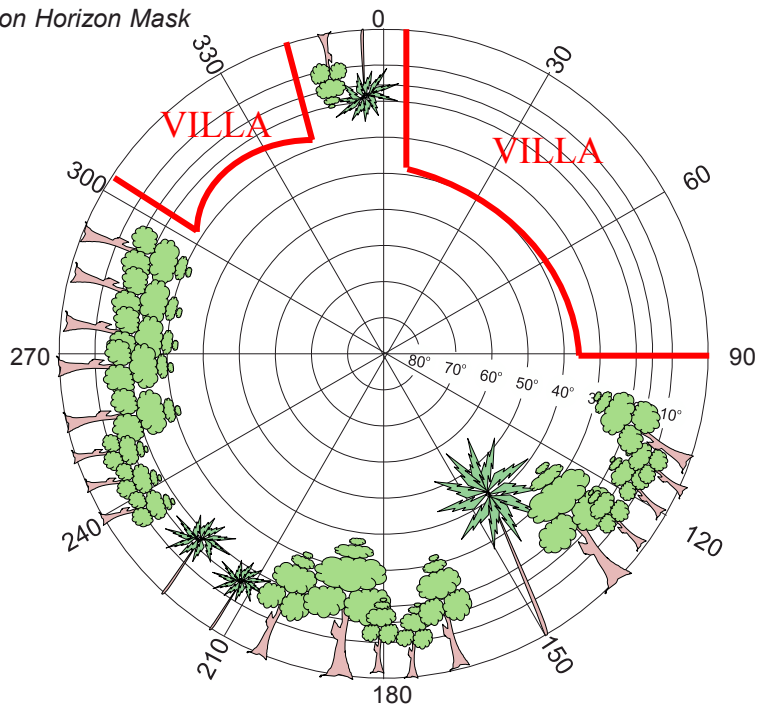
5

6

4

9

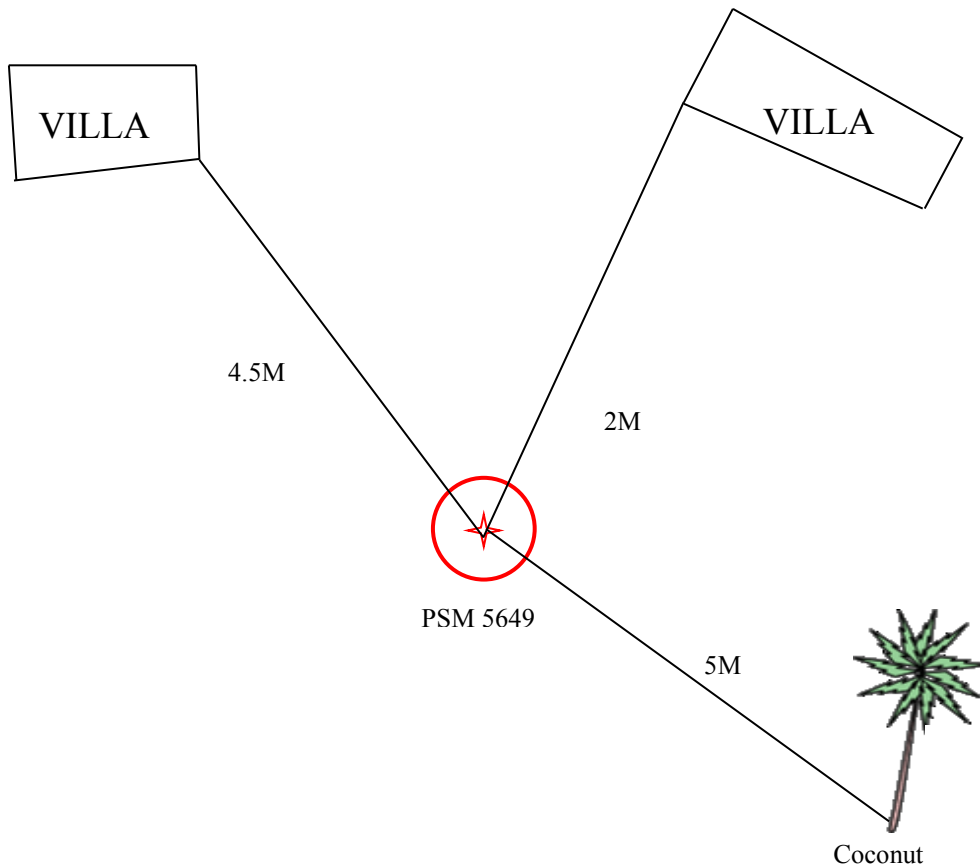
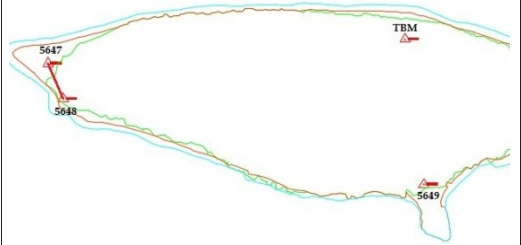
Station Horizon Mask



Height above Marker that horizon was mapped from 1.5 m

Magnetic Declination -----
Declination applied to this figure?
☐ Yes ☒ No

Locality



Sketched by: Abdulla shaif

Scale: Not to scale

Date: 12/02/2017

MALDIVES LAND AND SURVEY AUTHORITY

MINISTRY OF HOUSING AND INFRASTRUCTURE

Office (PABX): +(960) 3004300, Fax: +(960) 3004254

Ameenee Magu, Maafannu, Male', 20392, Maldives.

Email: survey@housing.gov.mv

Web: www. surveyofmaldives.gov.mv



CONTROL POINT DETAILS	Station Number	PSM TBM
Coordinate Information		
Geodetic	Grid	
WGS 84	UTM Zone 43	
Lat: 5° 07' 57.64" N	E: 268506.6050m	
Long: 72° 54' 42.36" E	N: 567707.8770m	
Ellp Height:- -94.798	Ortho Height: +1.239	
Island Name: B.Vakkaru	Date: 12/02/2017	

Monument description & method of survey:

- Concrete casted in 0.3048m dia wooden box, length measuring :0.914 m below ground, 1m s/s rod driven into the concrete as the center mark. Monument labeled with s/s plate stating point ID.
- Below 0.500 m
- GNSS static survey post processing.
- Vertical height related to the PSM 5648.

General site condition & access:

- Located towards north east of the island.
- Easy access.

Owner: EFZY Holdings Pvt Ltd

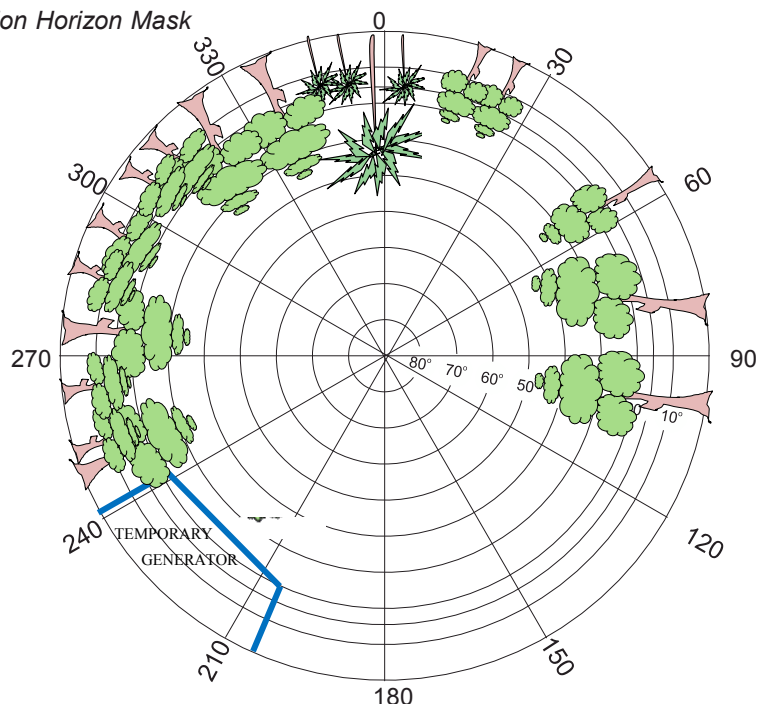


SITE INFORMATION

Station Number

P S M T B M

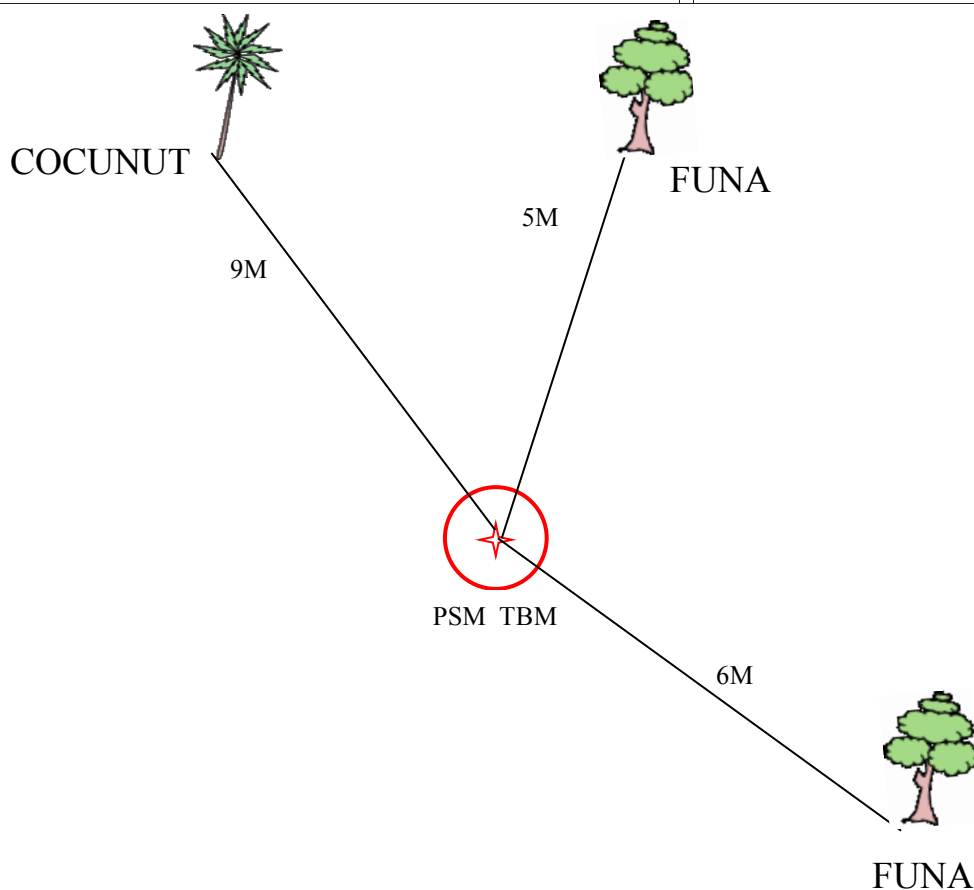
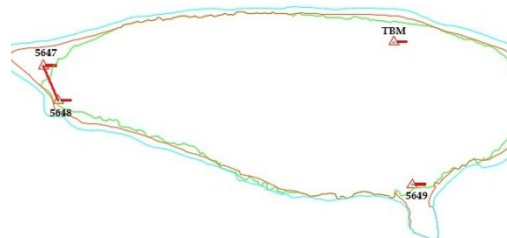
Station Horizon Mask



Height above Marker that horizon was mapped from 1.5 m

Magnetic Declination -----
Declination applied to this figure?
☐ Yes ☒ No

Locality



Sketched by: Abdulla shaif

Scale: Not to scale

Date: 12/02/2017